


Channel Sounded from Top of Deck: Right Side(Downstream)  
 Blue Line and Readings taken on 8/30/2005  
 Red Line and Readings taken on 3/6/2019  
 Orange soundings taken on 3/16/2023

ARKANSAS STATE HIGHWAY COMMISSION  
 Little Rock, ARK.

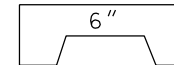
		BRIDGE NO. <b>22976</b>		District: <b>10</b>
Scale: 1"=6'		Logmile: 2.37	Route: 324	County: Craighead - 16
Inspection Dir: W to E	Channel Flow: N to S	Date Drawn: 3/16/2023	Insp. / Assist.: TJM/CCP	Sect/Zone: E



## DECKING

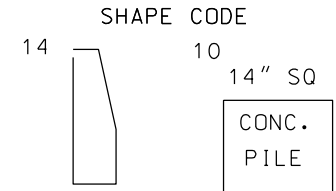
SPAN	TYPE	ET	AT	CT	TT	MAT'L
<u>1</u>	<u>9</u>	<u>      </u>	<u>      </u>	<u>6"</u>	<u>      </u>	<u>2</u>
<u>2</u>	<u>9</u>	<u>      </u>	<u>      </u>	<u>6"</u>	<u>      </u>	<u>2</u>

TYPES  
9 CONC. TEE BEAMS



MATERIALS  
2 CONC.

SUBSTR. TYPE  
3 PILE INTERMED. BENTS



## CAPS

BENT	MAT'L	TYPE	SHAPE	SIZE
<u>1</u>	<u>2</u>	<u>      </u>	<u>UNKN</u>	<u>28"</u> X <u>30"</u>
<u>2</u>	<u>2</u>	<u>3</u>	<u>      </u>	<u>28"</u> X <u>30"</u>
<u>3</u>	<u>2</u>	<u>      </u>	<u>UNKN</u>	<u>28"</u> X <u>30"</u>

RAILING  
MAT'L 2 SHAPE 14

## SUBSTRUCTURE

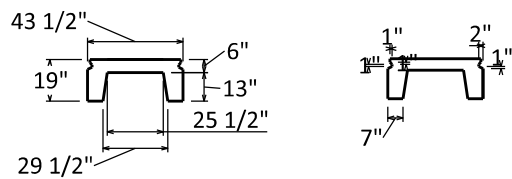
BENT	CR	SHAPE	MAT'L	P.1	P.2	P.3	P.4	P.5	P.6	SPACES
<u>1</u>	<u>      </u>	<u>      </u>	<u>      </u>	<u>      </u>	<u>      </u>	<u>NOT VISIBLE</u>	<u>      </u>	<u>      </u>	<u>      </u>	<u>      </u>
<u>2</u>	<u>14"SQ</u>	<u>10</u>	<u>2</u>	<u>      </u>	<u>3</u>	<u>SPACES @ 8.5</u>	<u>25.5</u>	<u>      </u>	<u>      </u>	<u>      </u>
<u>3</u>	<u>      </u>	<u>      </u>	<u>      </u>	<u>      </u>	<u>      </u>	<u>NOT VISIBLE</u>	<u>      </u>	<u>      </u>	<u>      </u>	<u>      </u>

INSP JEF

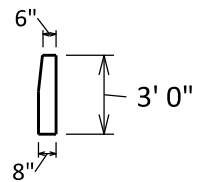
DATE 08-30-05

BRIDGE NO. 22976

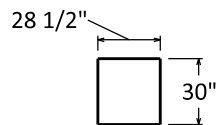
Interior Unit Details



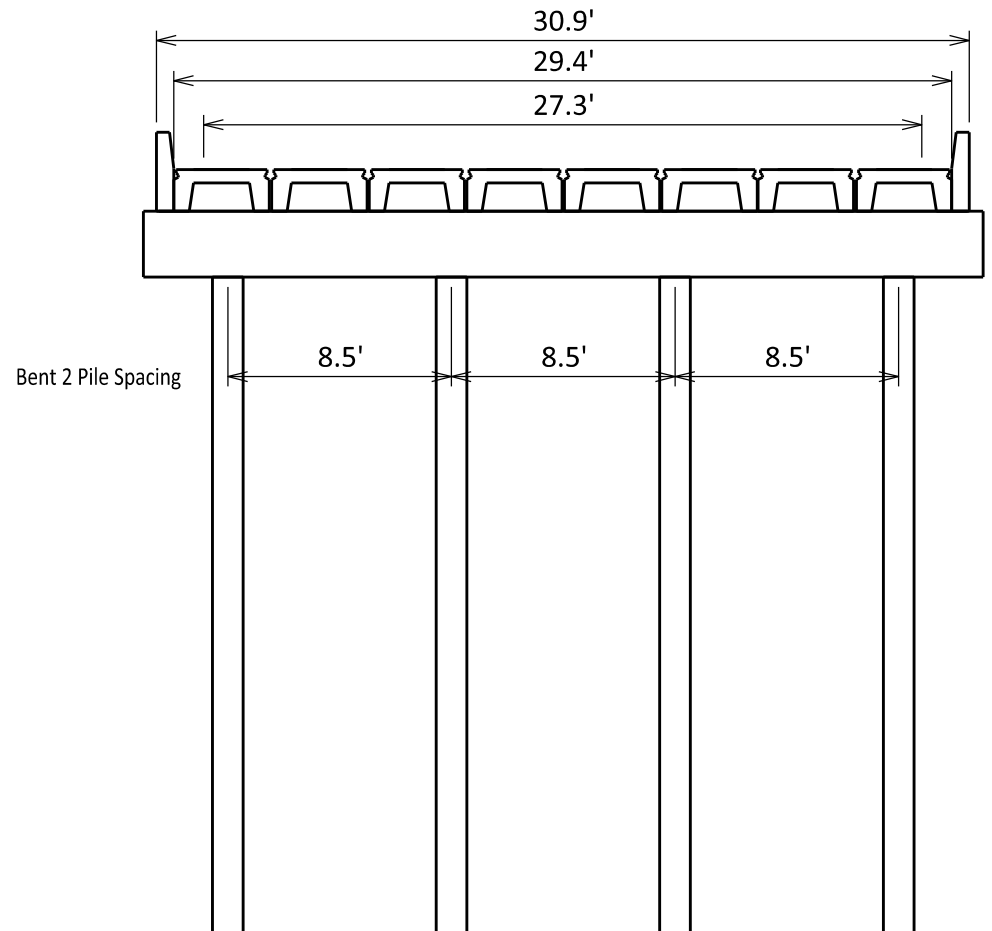
Curb Details



Cap Details



Piling Details



ARKANSAS STATE HIGHWAY COMMISSION  
Little Rock, ARK.



Scale: 1"=5'

Inspection Dir: W to E

Channel Flow: N to S

BRIDGE NO.

22976

Logmile: 2.37

Route: 324

Date Drawn: 3/16/2023

Insp. / Assist.: TJM/CCP

District: 10

County: Craighead - 16

Sect/Zone: E

